Click here to return to index

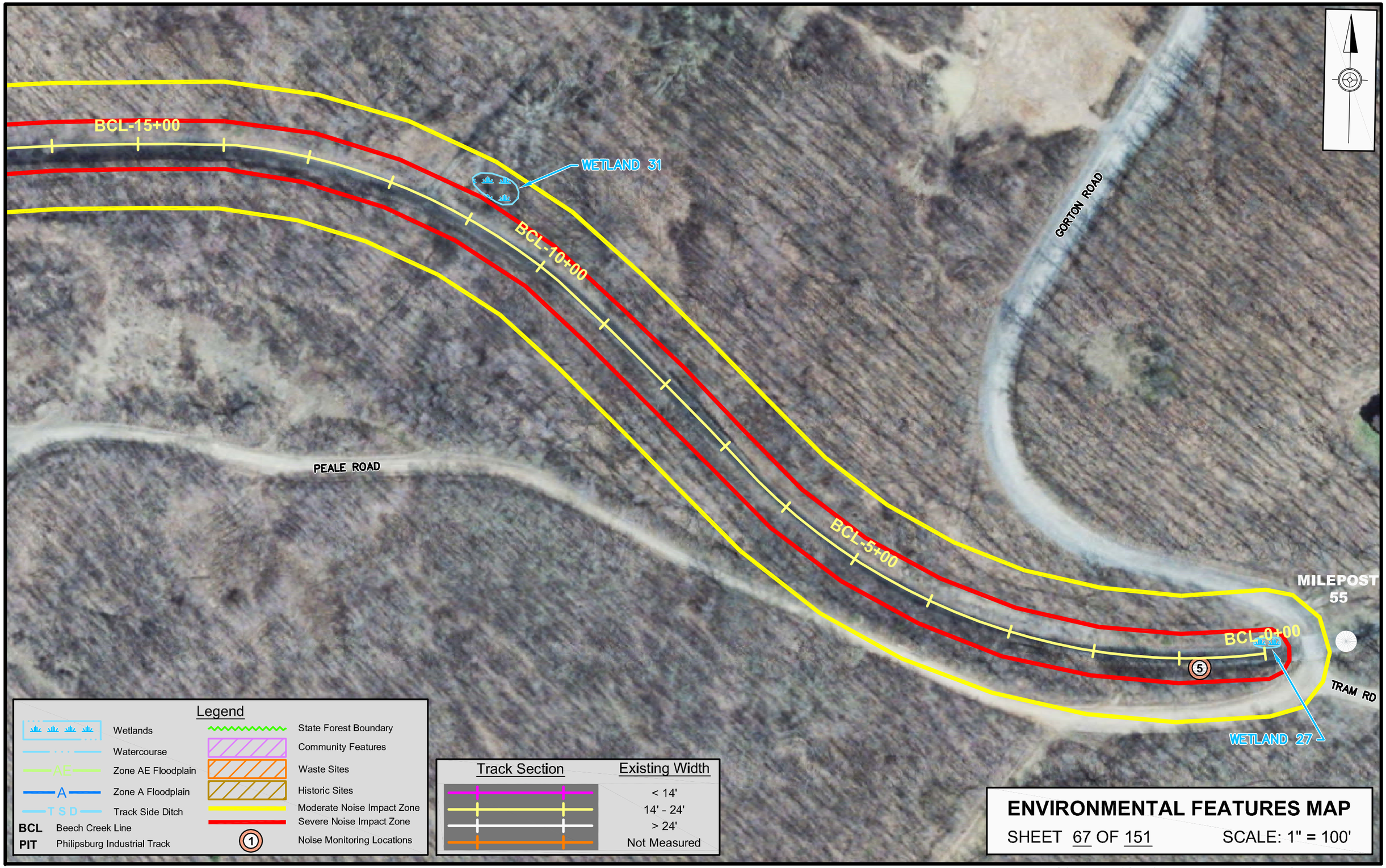

Plotted on: 2009-11-16

FILE PATH : Q:\R08-0101\Cadd\2009-08-Railroad\11x17 Sheets 1-67.dwg

Click here to return to index

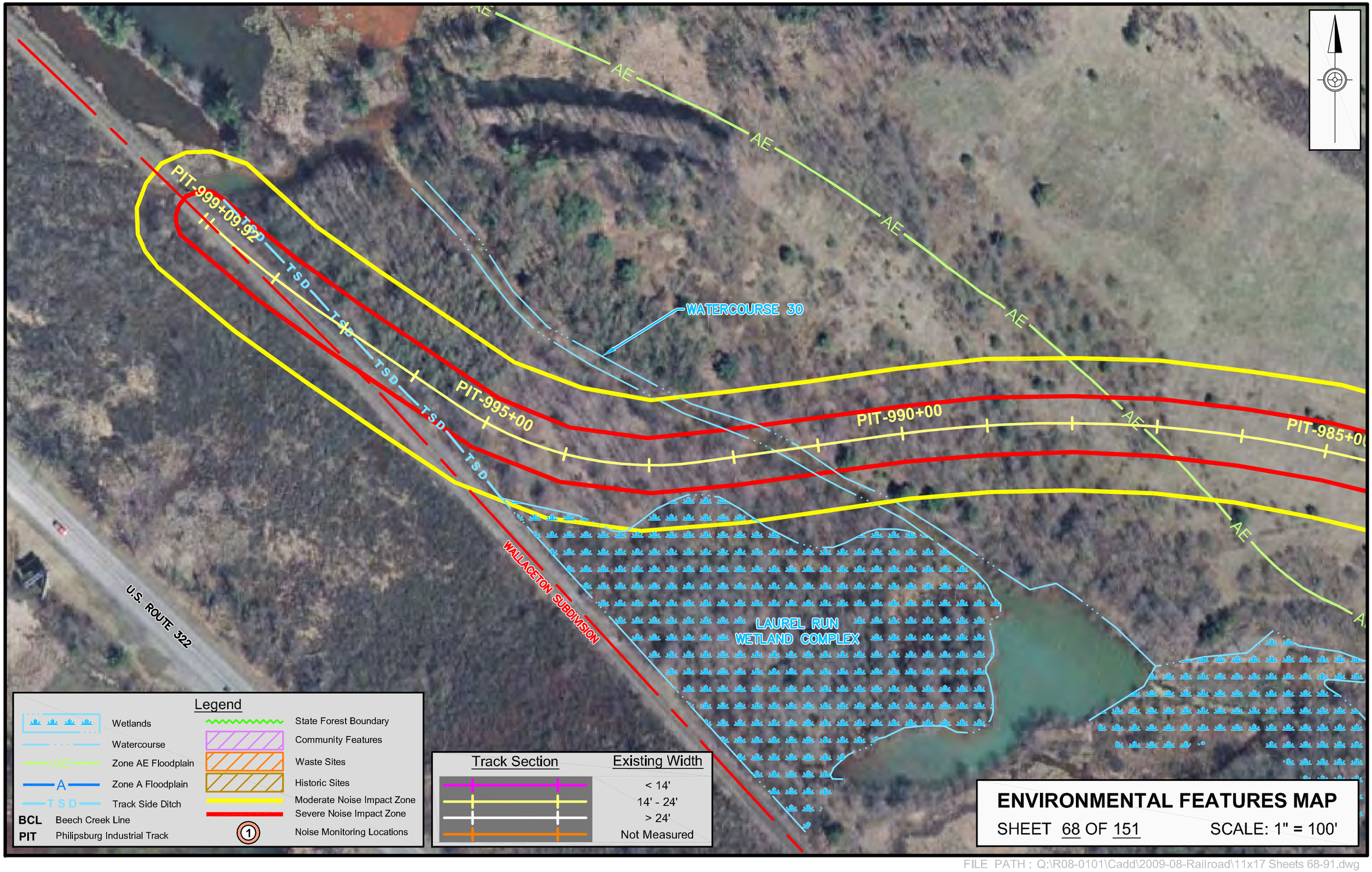

Plotted on: 2009-11-16

FILE PATH : Q:\R08-0101\Cadd\2009-08-Railroad\11x17 Sheets 68-91.dwg

Click here to return to index

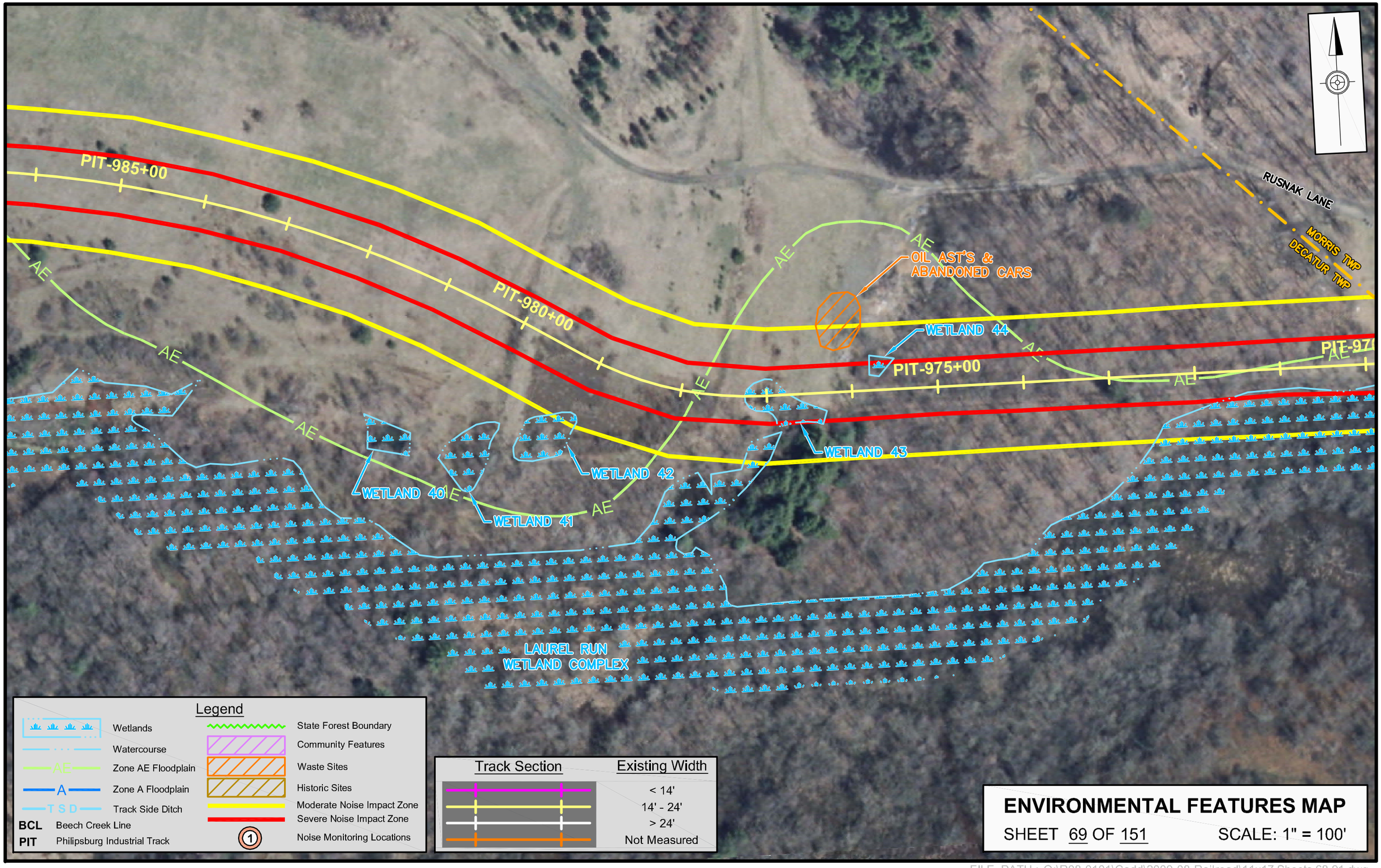

Legend

- Wetlands
- Watercourse
- Zone AE Floodplain
- Zone A Floodplain
- Track Side Ditch
- BCL Beech Creek Line
- PIT Philipsburg Industrial Track
- State Forest Boundary
- Community Features
- Waste Sites
- Historic Sites
- Moderate Noise Impact Zone
- Severe Noise Impact Zone
- Noise Monitoring Locations

Track Section	Existing Width
	< 14'
	14' - 24'
	> 24'
	Not Measured

ENVIRONMENTAL FEATURES MAP

SHEET 69 OF 151 SCALE: 1" = 100'

Plotted on: 2009-11-16

FILE PATH : Q:\R08-0101\Cadd\2009-08-Railroad\11x17 Sheets 68-91.dwg

Click here to return to index

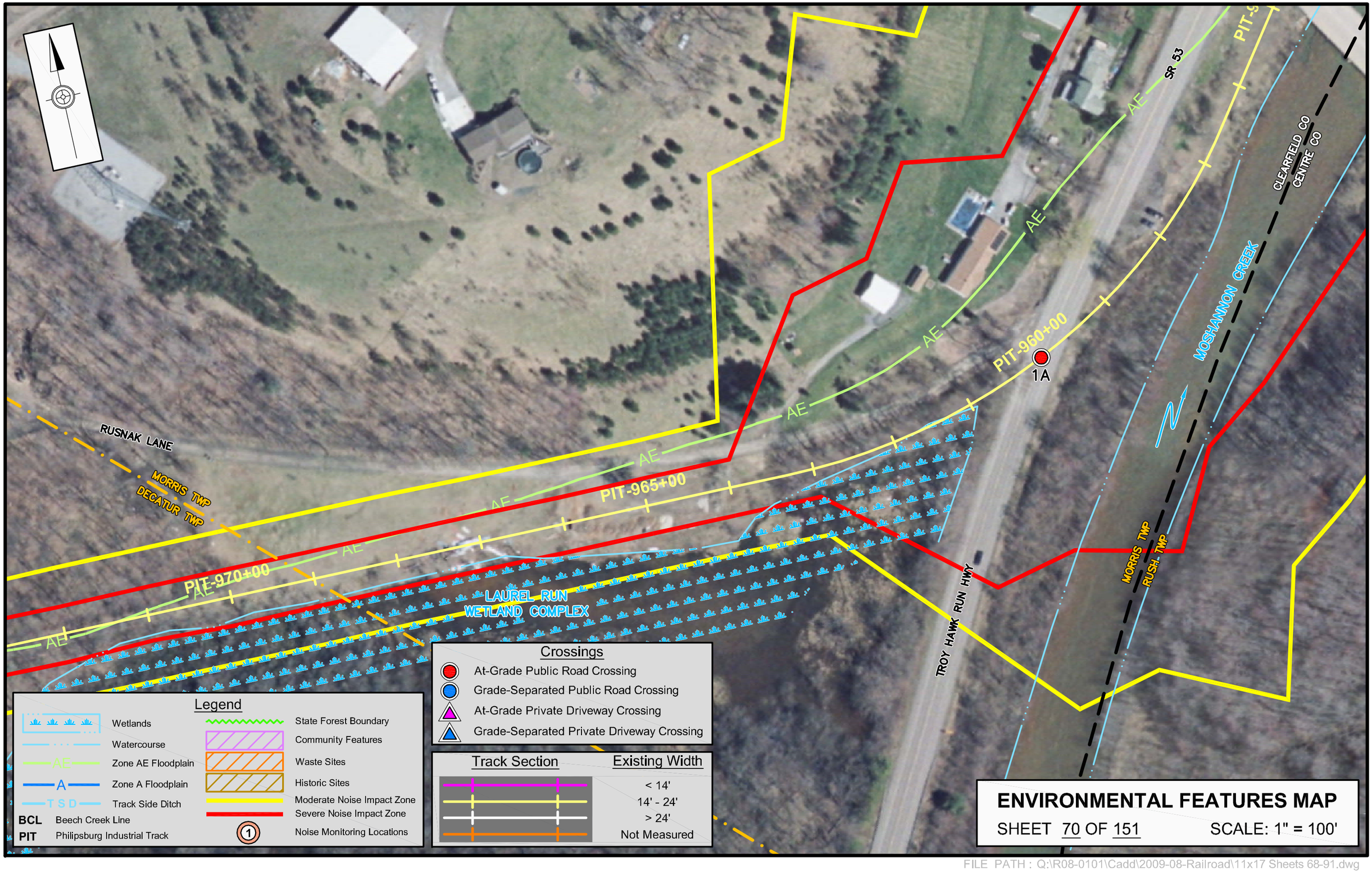

Plotted on: 2009-11-16

FILE PATH : Q:\R08-0101\Cadd\2009-08-Railroad\11x17 Sheets 68-91.dwg

Click here to return to index

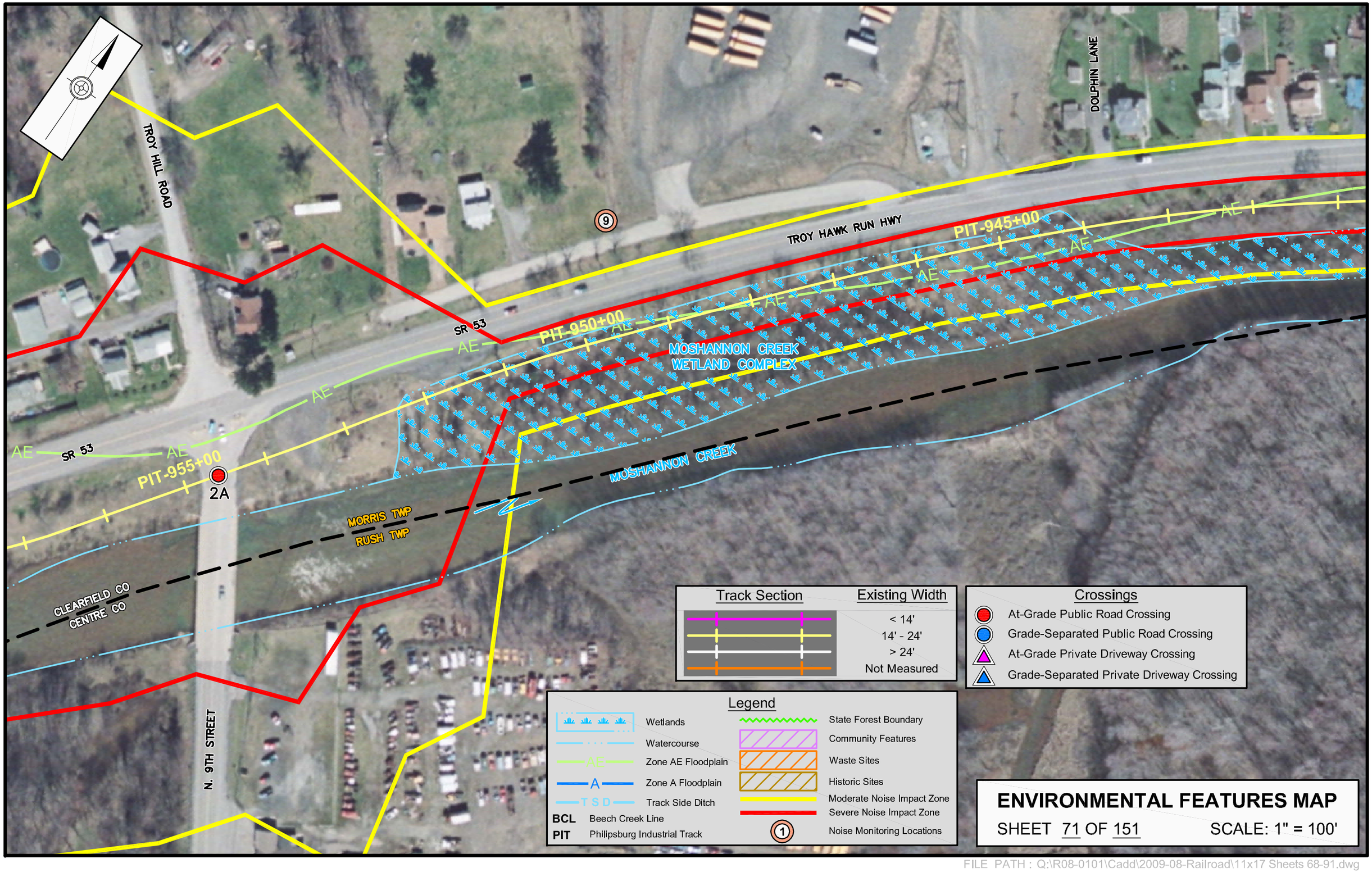

Plotted on: 2009-11-16

FILE PATH : Q:\R08-0101\Cadd\2009-08-Railroad\11x17 Sheets 68-91.dwg

Click here to return to index

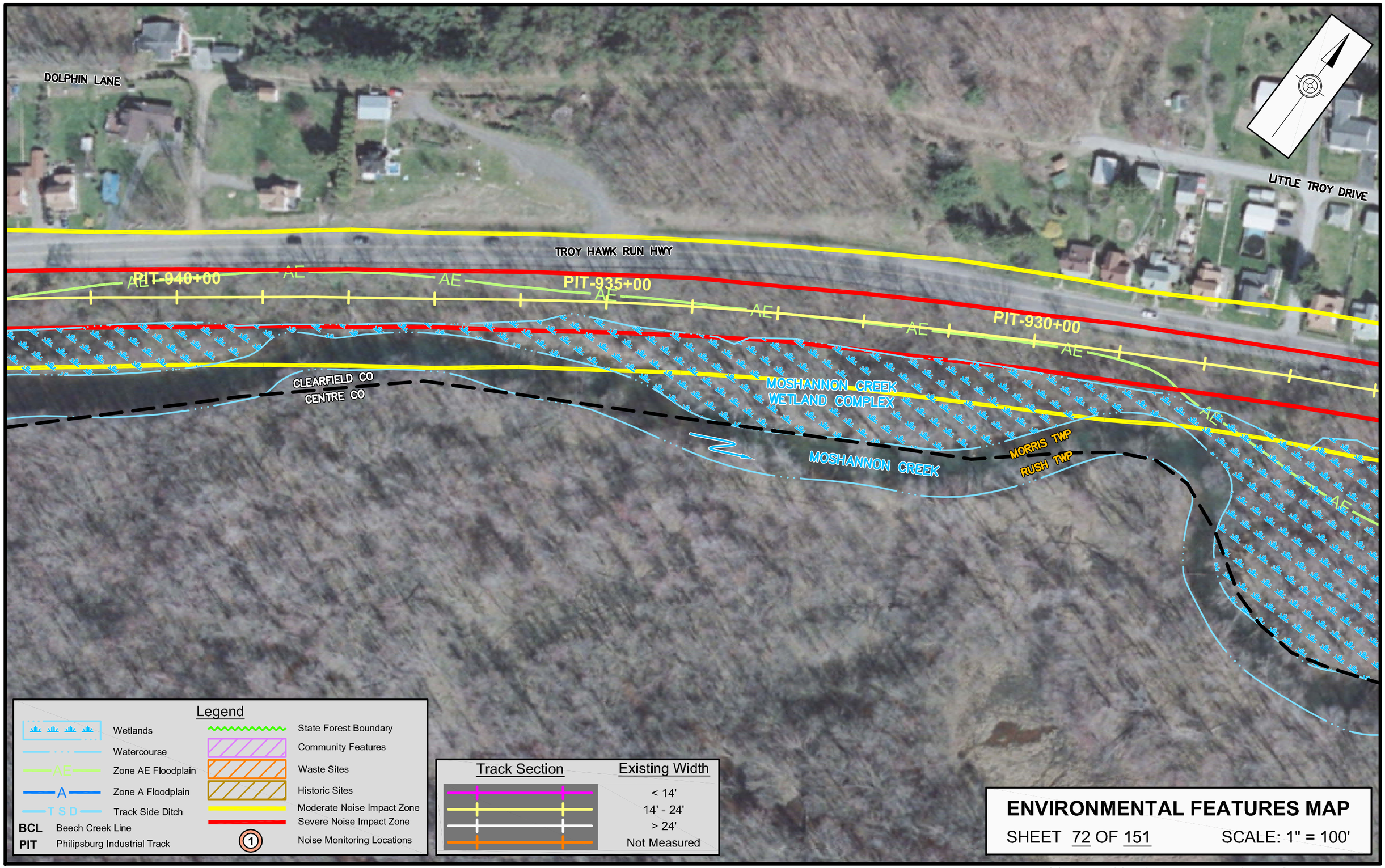

Plotted on: 2009-11-16

FILE PATH : Q:\R08-0101\Cadd\2009-08-Railroad\11x17 Sheets 68-91.dwg

Click here to return to index

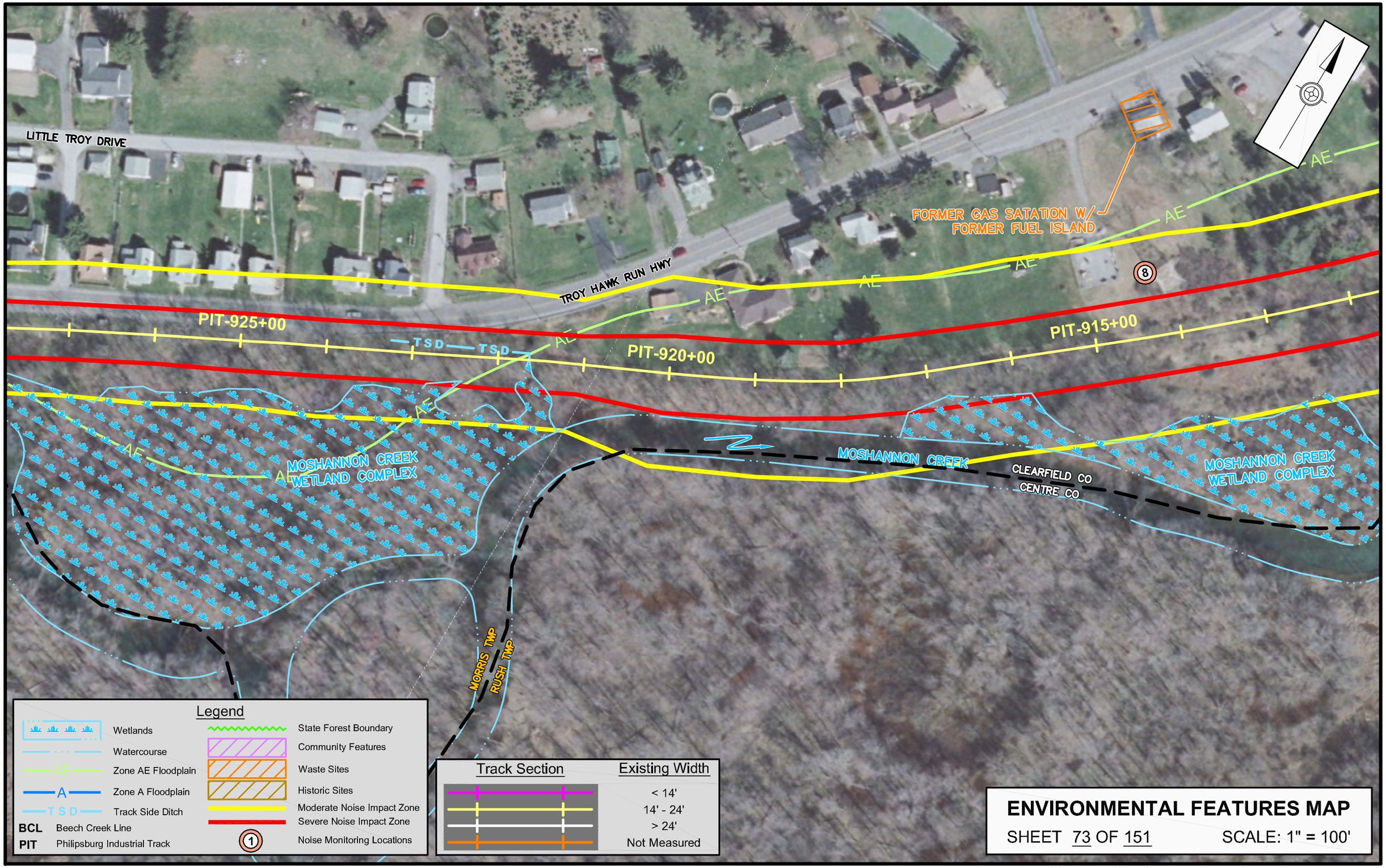

Plotted on: 2009-11-16

FILE PATH : Q:\R08-0101\Cadd\2009-08-Railroad\11x17 Sheets 68-91.dwg

Click here to return to index

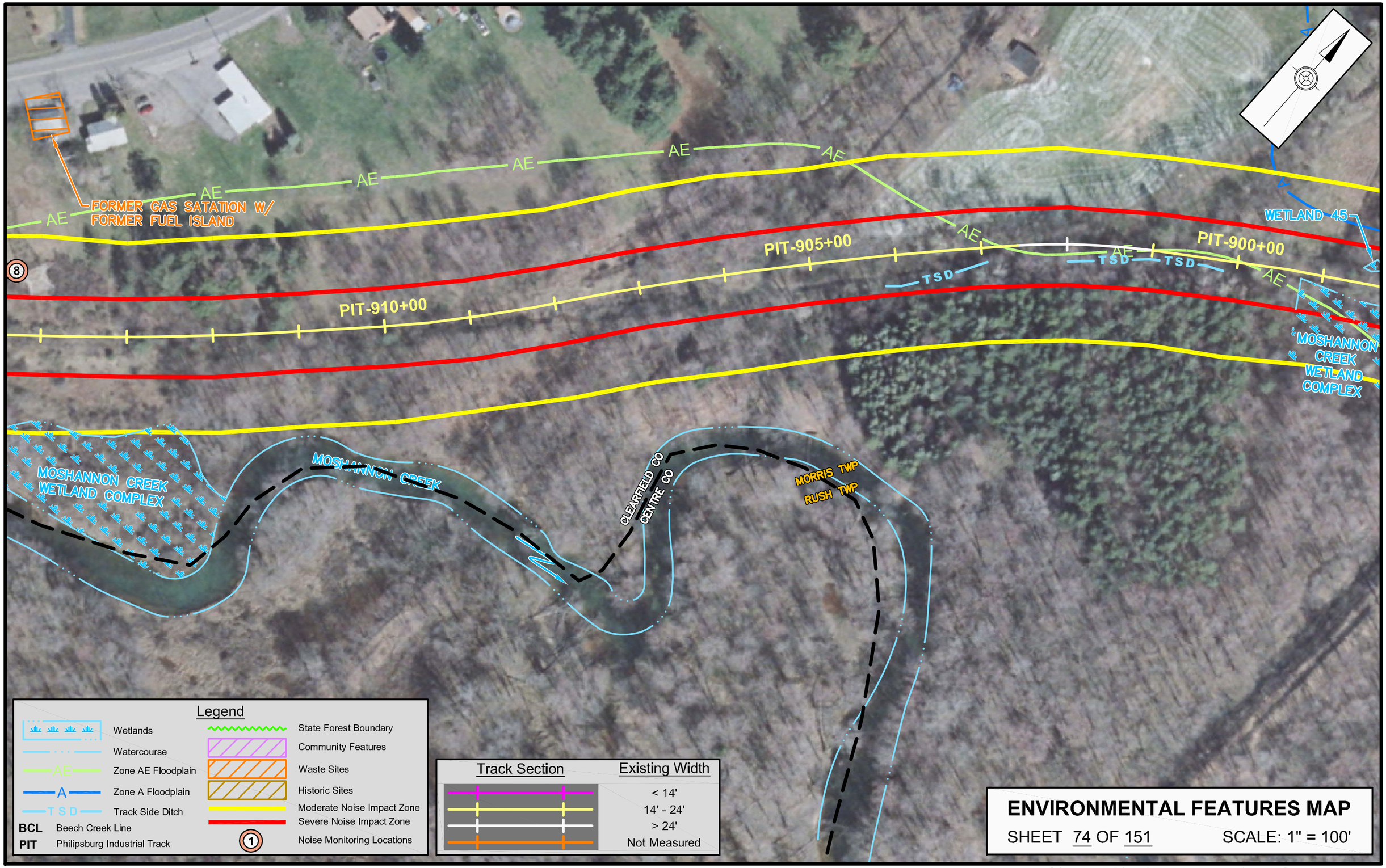

ENVIRONMENTAL FEATURES MAP

SHEET 74 OF 151 SCALE: 1" = 100'

Plotted on: 2009-11-16

FILE PATH : Q:\R08-0101\Cadd\2009-08-Railroad\11x17 Sheets 68-91.dwg

Click here to return to index

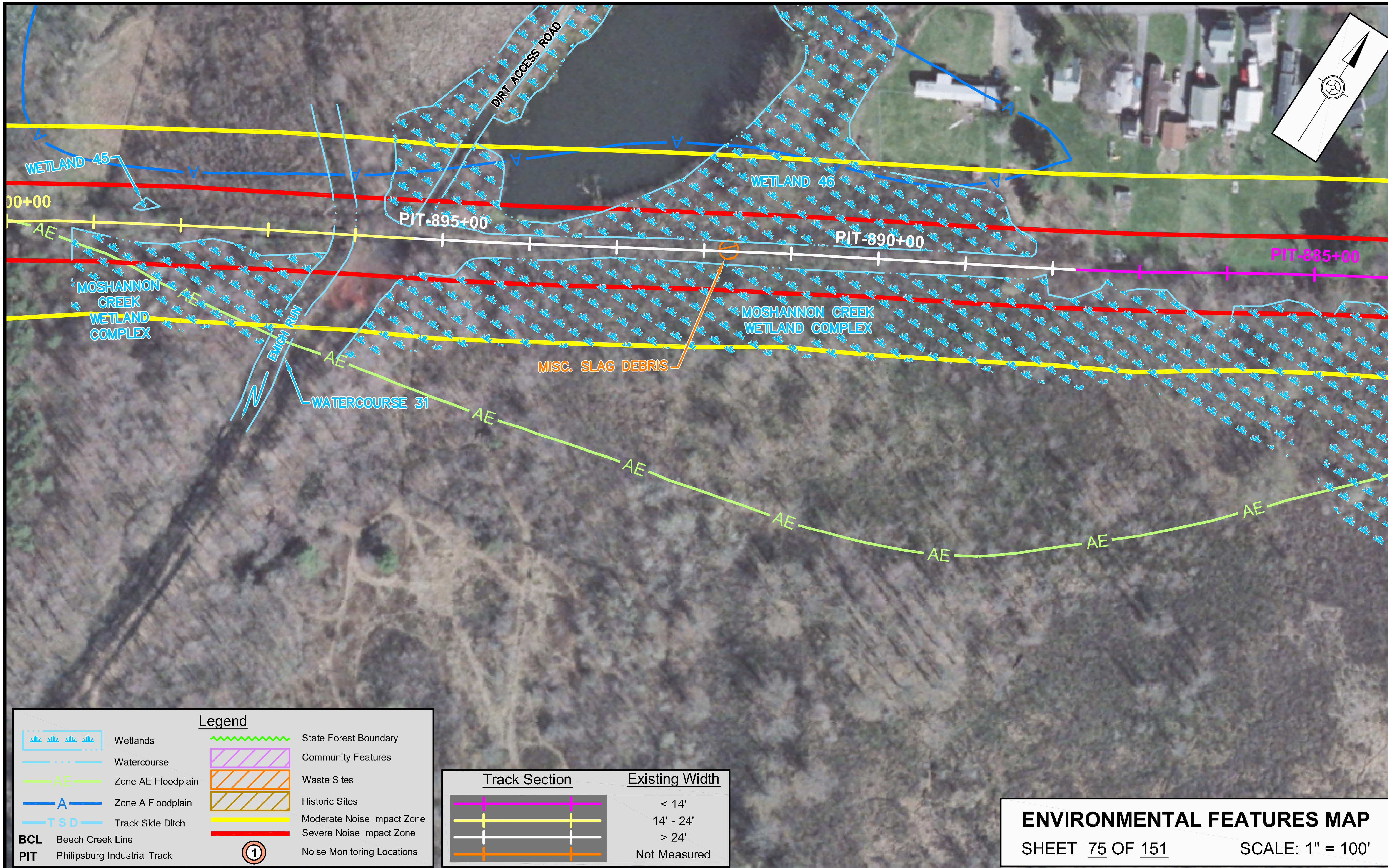

ENVIRONMENTAL FEATURES MAP

SHEET 75 OF 151 SCALE: 1" = 100'

Plotted on: 2009-11-16

FILE PATH : Q:\R08-0101\Cadd\2009-08-Railroad\11x17 Sheets 68-91.dwg

Click here to return to index

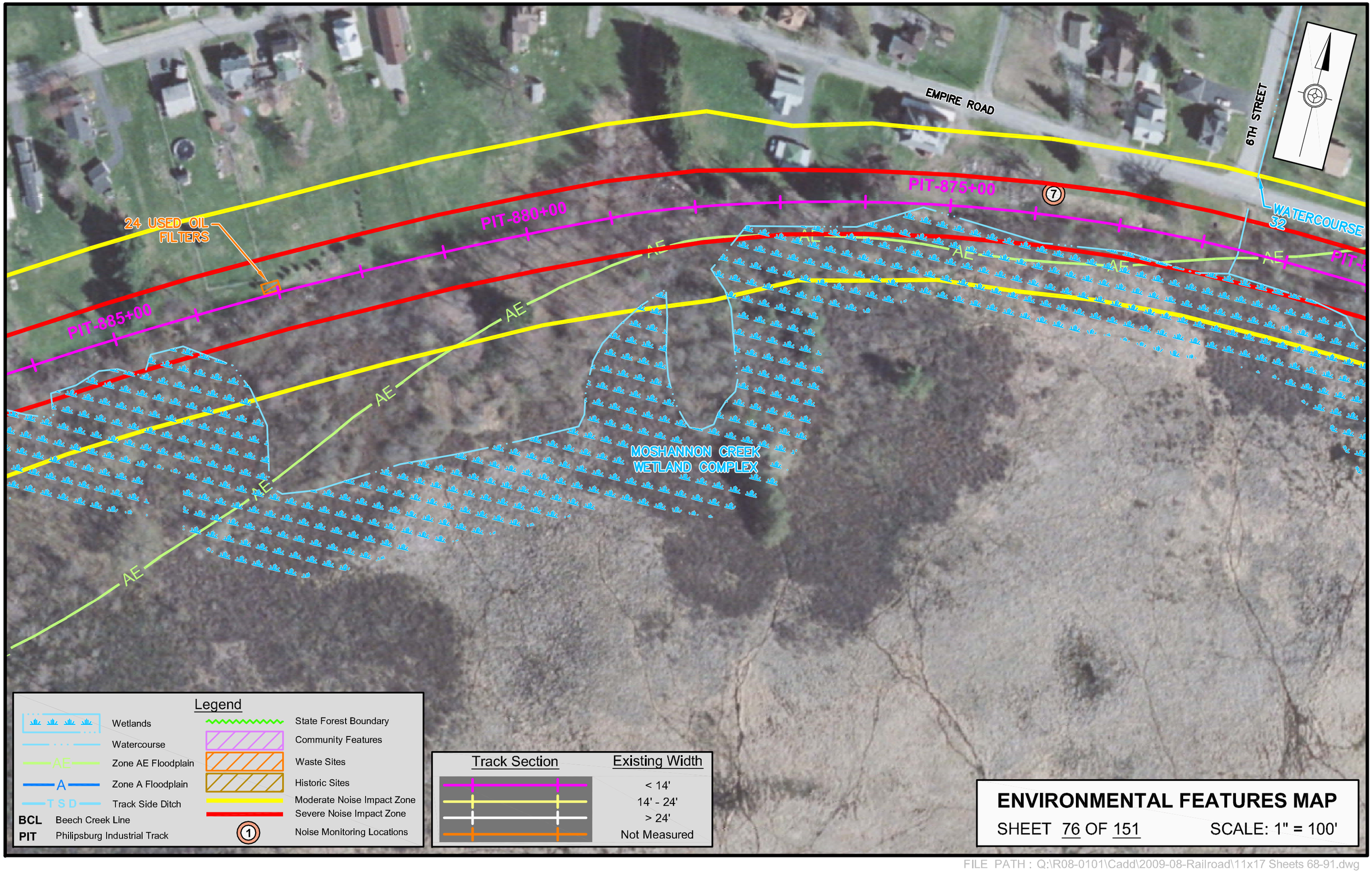

Plotted on: 2009-11-16

FILE PATH : Q:\R08-0101\Cadd\2009-08-Railroad\11x17 Sheets 68-91.dwg